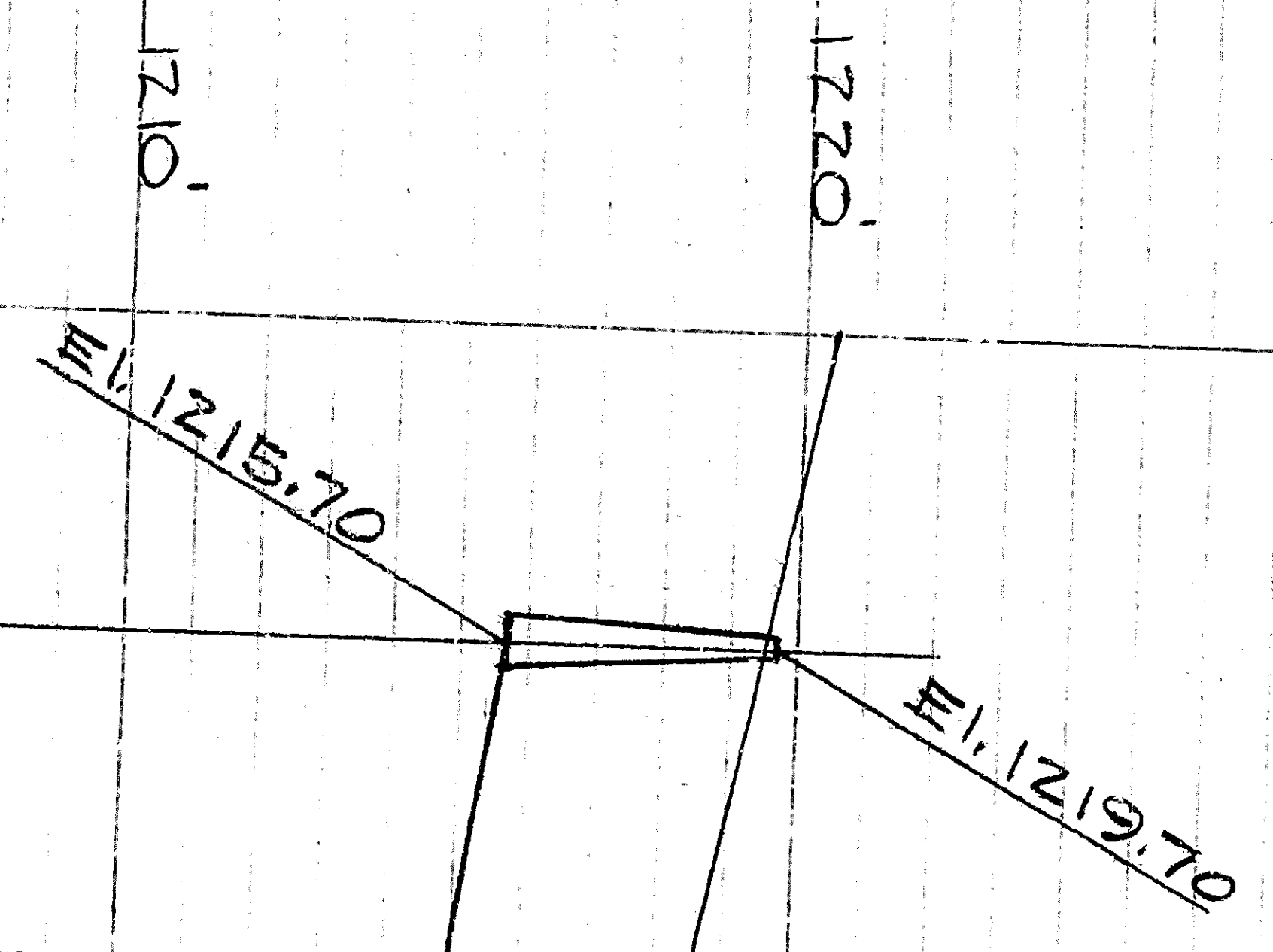


52.75' N.P.L. WESTERN AVE.

+100 = 2.75' E. OF CURB LINE WESTERN AVE
7.50' M.P.L.
01.25' = E. OF M.H.

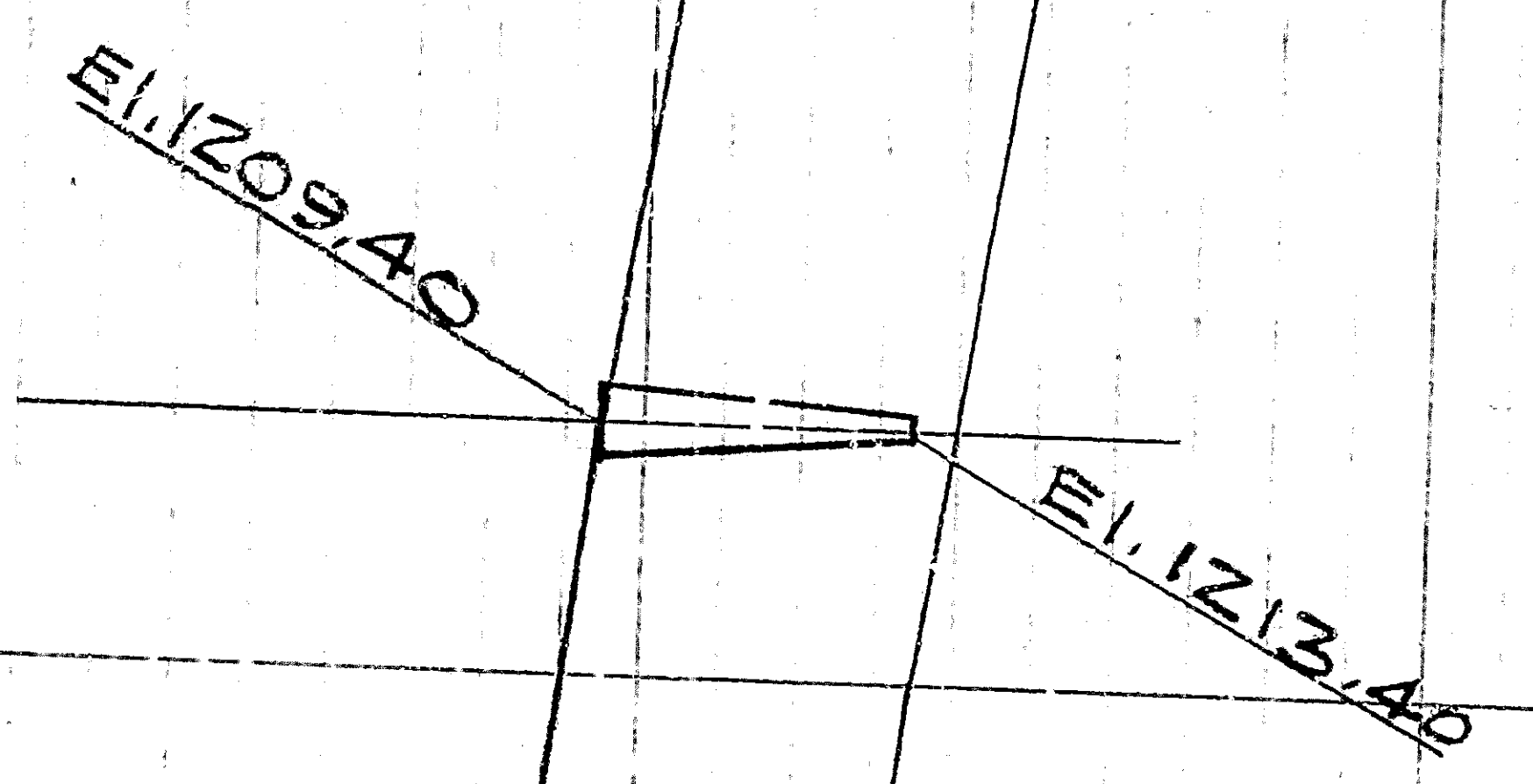


1100 M.H.

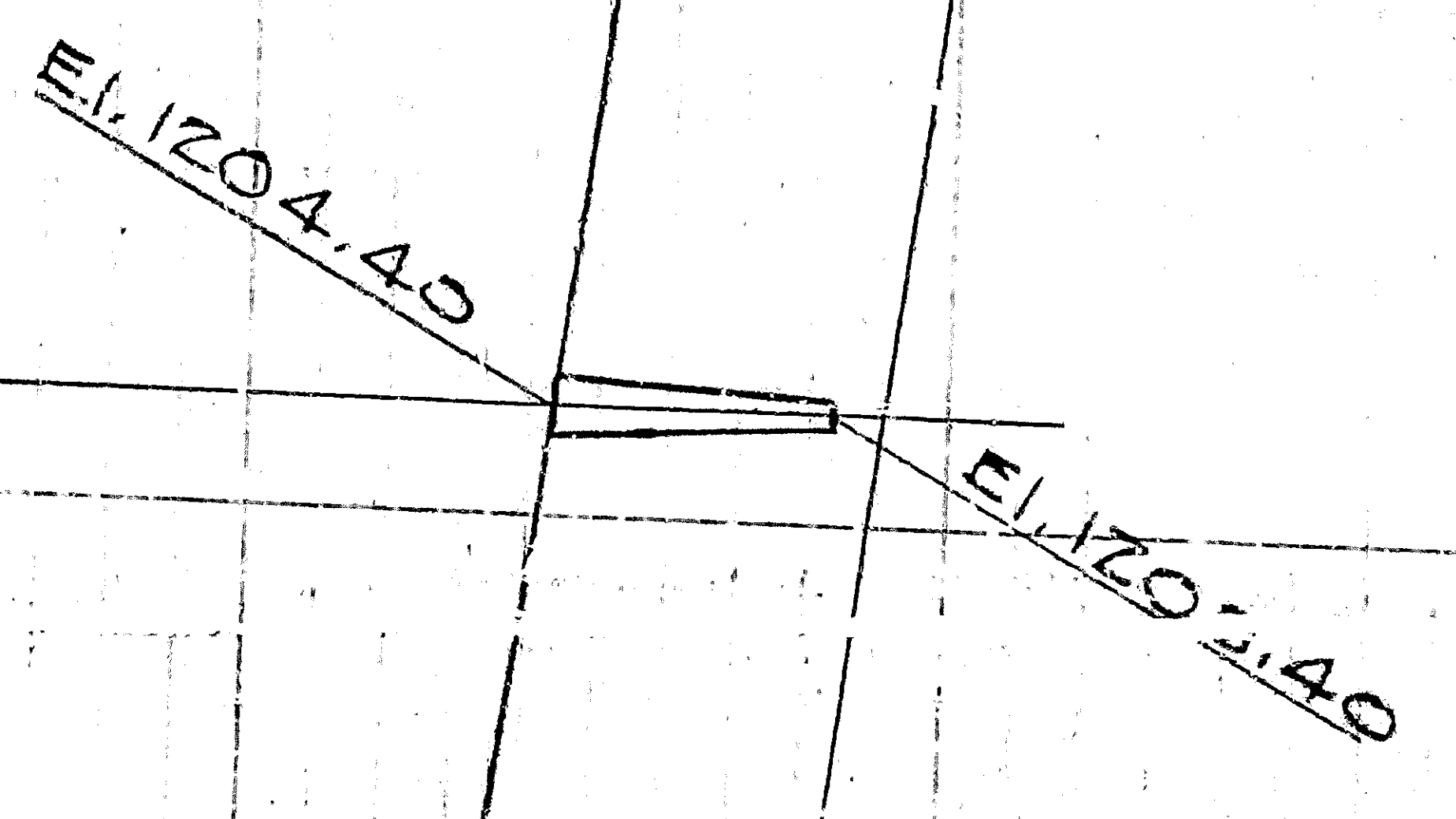


1120 M.H.

PROFILE 117' N. OF N.P.L. 21ST ST.



Flow Lines
8" V.C.P. SEWER



M.H.

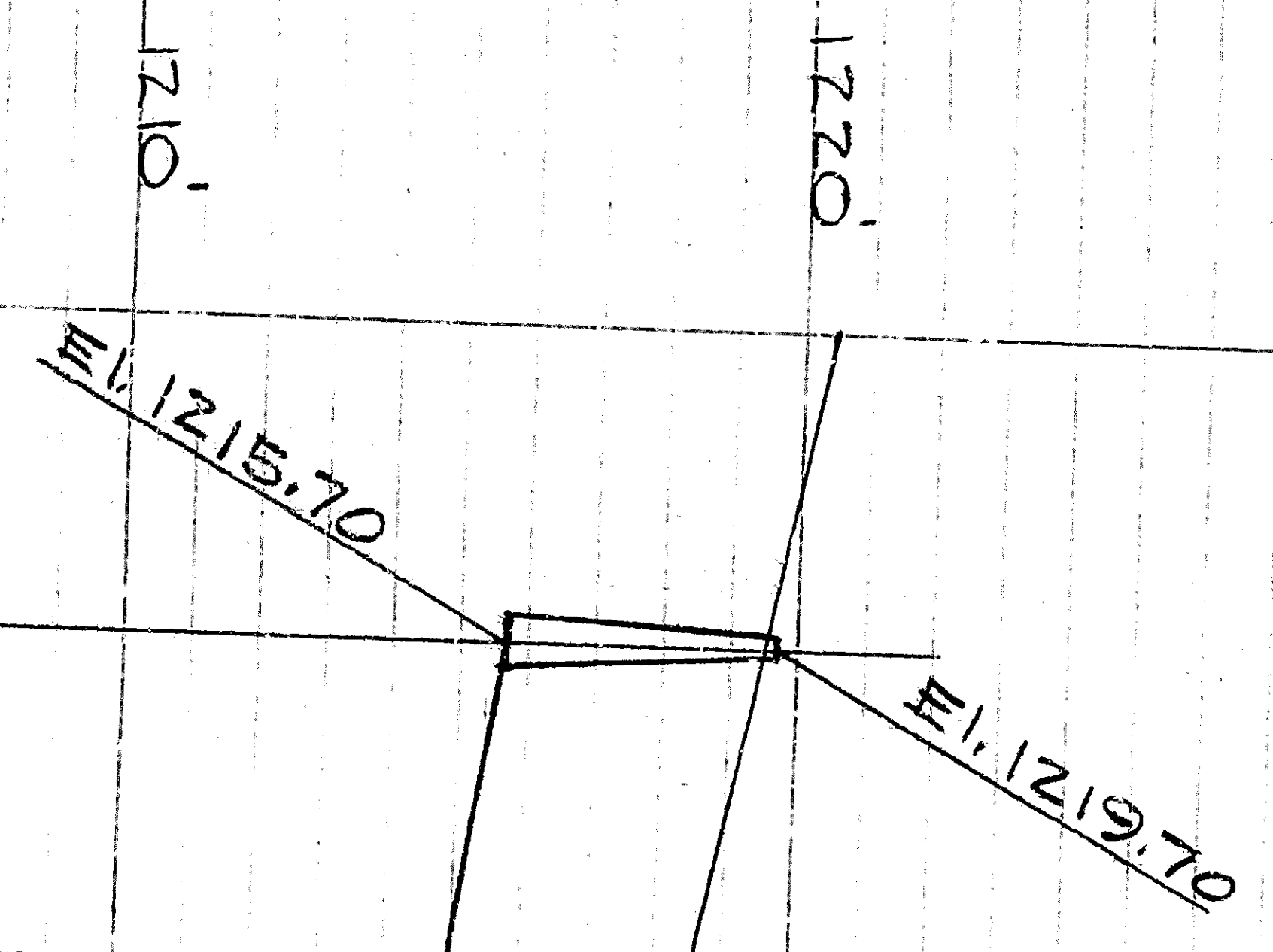
PROFILE
117' N. OF N.P.L. OF 21ST ST.
WESTERN AVE & MUSCOTT AVE.
BETWEEN
F.B. 132/70-71

52.75' N.P.L. WESTERN AVE.

+100 = 2.75' E. OF CURB LINE WESTERN AVE
7.50' M.P.L.
01.25' = E. OF M.H.

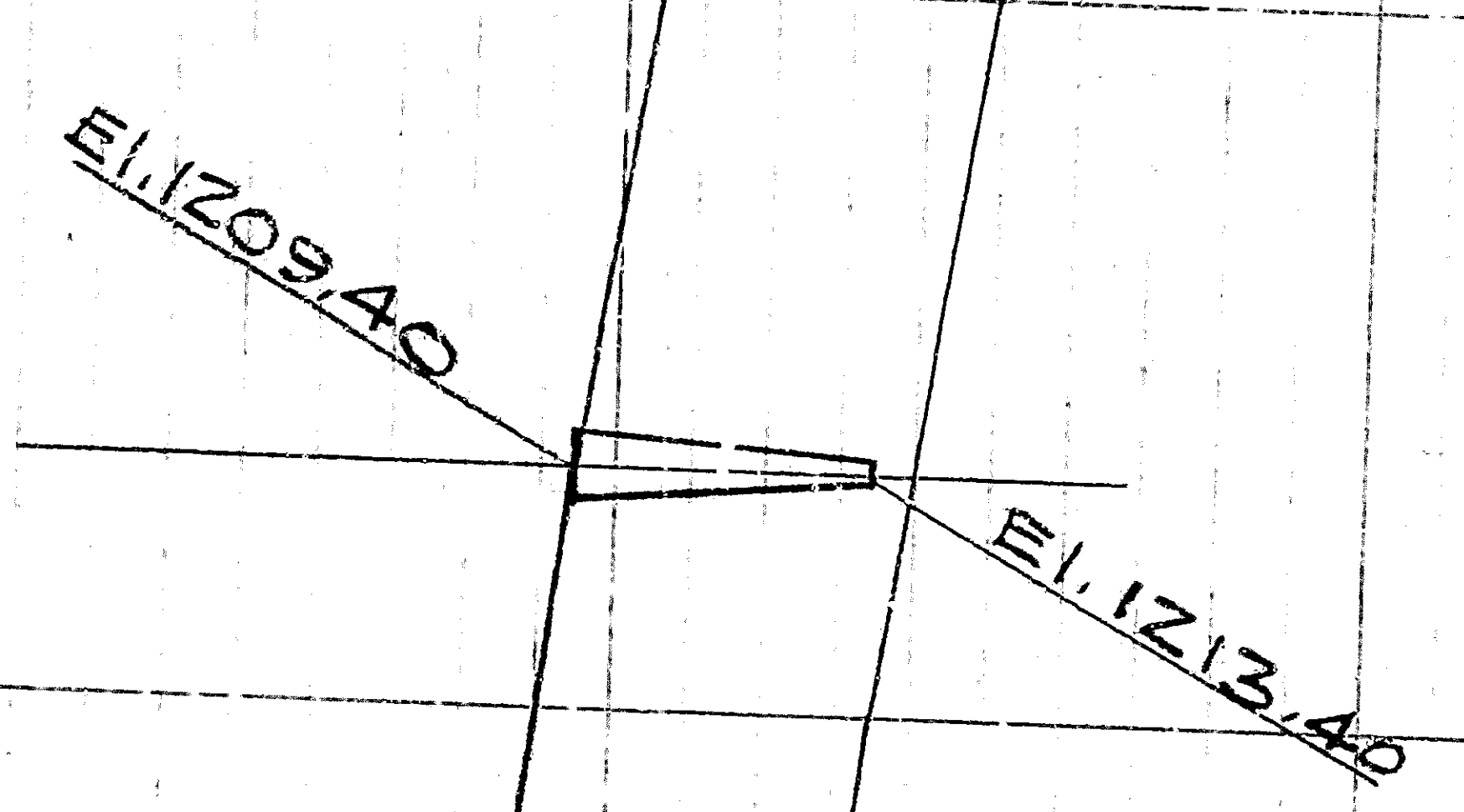


1100 M.H.

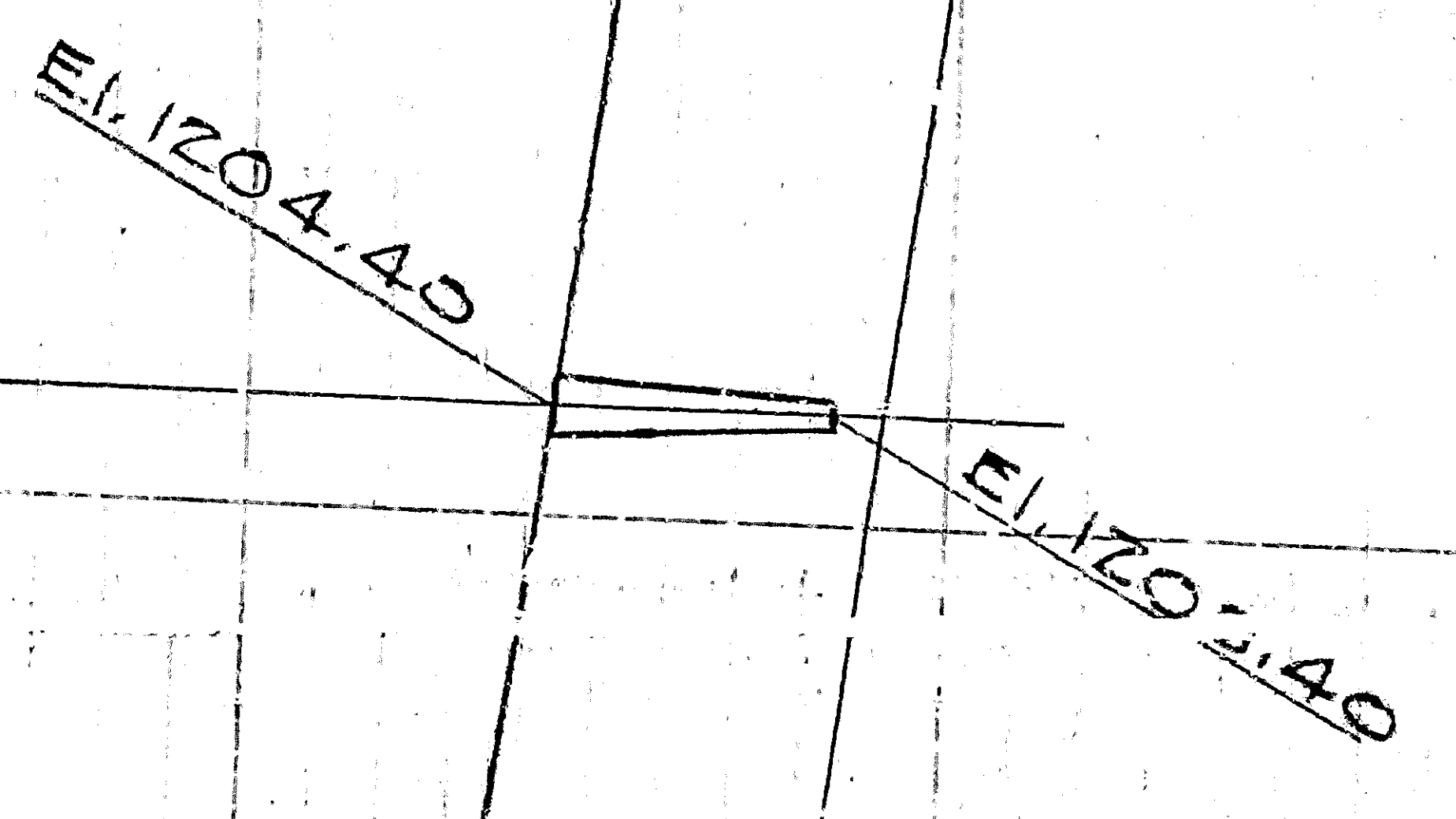


1120 M.H.

PROFILE 117' N. OF N.P.L. 21ST ST.



Flow Lines
8" V.C.P. SEWER



M.H.

PROFILE
117' N. OF N.P.L. OF 21ST ST.
WESTERN AVE & MUSCOTT AVE.
BETWEEN
F.B. 132/70-71